


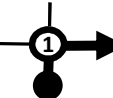

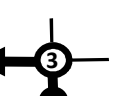

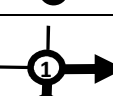

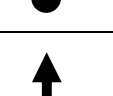

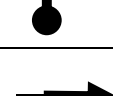

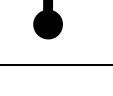

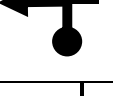

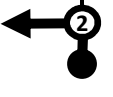

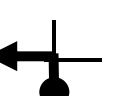






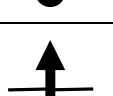



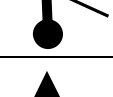

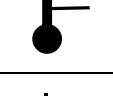


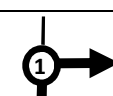



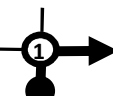

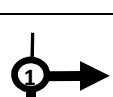




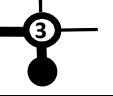



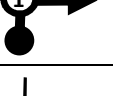

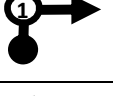

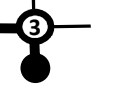

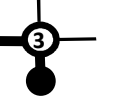



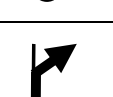

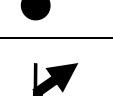

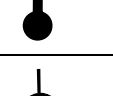

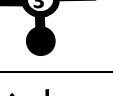




ETAPE	DEPART/START		
<b>8-A</b>	<b>SURGERES</b>		
Km :	GPS: 46.106271, -0.752212		
Temps :	21 et 22/09/2019		
Pause :			

Départ :  Arrivée :

N°	KMP KM T		indication	voie	Direction
1	0			D 911	
	0				
	0,3		ESSENCE U EXPRESS (=> à 33 Km)		
2	1,3			D 911 B	A 10 PARIS NIORT
	1,3				
3	1,5			D 939	LA ROCHELLE
	2,8				
4	5,4			D 117	CHAMBON
	8,2				
5	4,9			D 117	BOUHET
	13,1				
6	1,5			D 116	BOUHET
	14,6				
7	1,2			D 107	L'Eglise Les rivières d'Anais
	15,8				
8	7,9			D 107	LA ROCHELLE
	23,7				
9	9,3			D 107	LA ROCHELLE
	33				
10	0,4			D 107	SAINT XANDRE
	33,4				
	33,5		ESSENCE U EXPRESS (=> à 10 Km)		
11	2,2			Chemin des Maures	PUILBOREAU Le temps perdu
	35,6				
12	1,2			Rue du Paradis	
	36,8				
13	1,1			rue des Lilas	Le Payaud Nieul sur mer
	37,9				
14	3,5			D 106	LA ROCHELLE centre ville
	41,4				
14	0,2			D 106	LA ROCHELLE
	41,6				
15	0,6			D 106	L'HOUMEAU
	42,2				
	43,5		ESSENCE U (=> à 19 Km)		
16	1,3			D 106	L'HOUMEAU
	43,5				

ETAPE	DEPART/START		
<b>8-B</b>	<b>SURGERES</b>		
Km :	GPS: 46.106271, -0.752212		
Temps :	21 et 22/09/2019		
Pause :			

N°	KMP KM T		indication	voie	Direction
17	1,1				centre ville
	44,6				
18	1,3			D 106	LALEU ILE DE RE PEAGE
	45,9				
19	2,3			D 735 EB1	ILE DE RE PEAGE
	48,2				
20	0,5		<b>PEAGE Ile de Ré</b> Prendre la file de droite Take the right lane at the toll		
	48,7				
21	4			D 201	AUTRES DIRECTIONS LE BOIS PLAGE
	52,7				
	62,6		ESSENCE CARREFOUR (=> à Km)		
22	10			D 201 E2	SAINT MARTIN
	62,8				
23	2,3			D 735	LA FLOTTE
	65,1				
24	2,1			D 103	LA FLOTTE
	67,2				
25	1,1			Route de St Martin	LA FLOTTE centre
	68,3				
26	2,3			D 735 N 237	RIVEDOUX PLAGE LE PONT DE RE LA ROCHELLE
	70,6				
27	18			N 11	POITIERS NANTES
	88,2				
28	2,6			D 9	CHAGNOLET SAINT XANDRE
	90,8				
29	0,2			D 9	LA ROCHELLE SAINT XANDRE
	91				
30	0,3			N 11	LA ROCHELLE ROCHEFORT
	91,3				
31	0,8				PUILBOREAU Centre commercial
	92,1				
32	0,4			Impasse de Pologne	
	92,5				
33	0,5		 		
	93				
34					
<b>ARRIVEE / FINISH</b>					
FINISH 46.178937, -1.100686					