




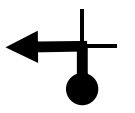

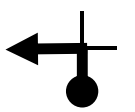





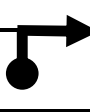


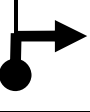

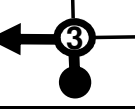





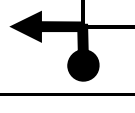

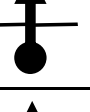

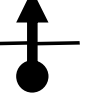

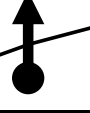

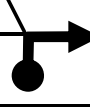




ETAPE	DEPART/START	
7	RUFFEC	
Km : 104,1	Aire de l'Eglantier	
Temps :	GPS: 46.001629, 0.200795	
Pause :	21 et 22/09/2019	

Départ :  Arrivée :

N°	KM P KM T		indication	voie	Direction
1	0 0			N10	POITIERS
2	0,3 0,3			D 911	RUFFEC
3	1,6 1,9			Chemin des meniers	AIGRE
4	0,8 2,7			D 736	AIGRE
5	20,6 23,3			D 736	AIGRE ROUILLAC
6	0,7 24			D 739	VERDILLE MATHA
7	25,4 49,4			D 939	St JEAN D'ANGELY
 51,4 ESSENCE SUPER U (=> à 57 Km)					
8	1,8 51,2			D 121	CHERBONNIERE AULNAY
9	15,7 66,9			D 133	St JEAN d'ANGELY SAINTES
10	1,3 68,2			D 950	POITIERS BRIOU/Boutonne
11	1,1 69,3			D 121	DAMPIERRE sur BOUTONNE
12	7,2 76,5			D 115	COIVERT SURGERES
13	7,8 84,3			D 115	VERGNE St FELIX SURGERES
14	18,8 103,1			D 111	Centre ville
15	0,6 103,7				Mairie Parking
16	0,1 103,8				Mairie Eglise
17	0,3 104,1				Café Français
ARRIVEE /FINISH			NEXT ROAD BOOK		
Le Café Français SURGERES 46.106271, -0.752212			Open : Close :		