













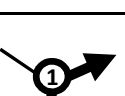

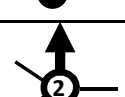


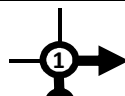

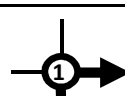

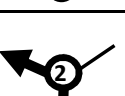

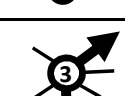




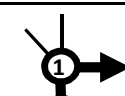



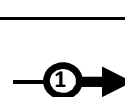














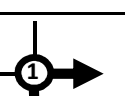

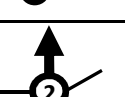


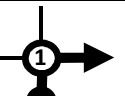



| ETAPE      | DEPART/START   |  |  |
|------------|--|--|--|
| <b>2-A</b> | <b>LA MARTIERE</b>  |  |  |
| Km : 85,5  | GPS: 45.950885, -1.348895  |  |  |
| Temps:     | 21et 22/09/2019  |  |  |
| Pause :    |  |  |  |

Départ :  Arrivée :

| N°  | KM P<br>KM T |   | indication  | voie                       | Direction                             |
|---|--------------|---|---|----------------------------|---------------------------------------|
| 1   | 0,0<br>0     |    |    |                            |                                       |
| 2   | 1,4<br>1,4   |    |    |                            | La COTINIERE                          |
| 3   | 1,4<br>2,8   |    |    |                            | La COTINIERE                          |
| 4   | 1,4<br>4,2   |   |    |                            | Le Port<br>Centre ville<br>VIADUC     |
| 5   | 8,3<br>12,5  |  |  |                            | VIADUC                                |
| 6   | 2,7<br>15,2  |  |  | D 26 E2                    | VIADUC                                |
| 7   | 1,9<br>17,1  |  |  | D 26                       | VIADUC<br>MARENNES                    |
| 8   | 7,7<br>24,8  |  |  | D 728                      | ROYAN                                 |
|  26,2 ESSENCE STATION LECLERC (=> à 29 Km) |              |   |   |                            |                                       |
| 9   | 1,8<br>26,6  |  |  | D 728E                     | Ronce Les Bains<br>La Tremblade       |
| 10  | 5,9<br>32,5  |  |  | D 25                       | Ronce Les Bains<br>Phare de la Coubre |
| 11  | 0,9<br>33,4  |  |  | D 25                       | Les Plages<br>Forêts de la Coubre     |
| 12  | 19,8<br>53,2 |  |  | D 25                       | St PALAIS<br>ROYAN                    |
|  54,1 ESSENCE STATION ToTal (=> à 26 Km)   |              |   |   |                            |                                       |
| 13  | 6,1<br>59,3  |  |  | Av de la<br>grande<br>côte | St PALAIS<br>centre<br>ROYAN          |
| 14  | 3,5<br>62,8  |  |  | Av de<br>Pontaillac        |                                       |
| 15  | 0,4<br>63,2  |  |  | Av de<br>Pontaillac        |                                       |
| 16  | 2,8<br>66    |  |  | Av de<br>Pontaillac        | ROYAN                                 |

| ETAPE      | DEPART/START   |  |  |
|------------|--|--|--|
| <b>2-B</b> | <b>LA MARTIERE</b>  |  |  |
| Km : 85,5  | GPS: 45.950885, -1.348895  |  |  |
| Temps:     | 21et 22/09/2019  |  |  |
| Pause :    |  |  |  |

| N°   | KM P<br>KM T |   | indication  | voie  | Direction                               |
|--|--------------|---|---|---|---|
| 17   | 0,4<br>66,4  |    |    | Bd de la<br>côte<br>d'Argent  | Les plages<br>Du Pigeonnier<br>Du Chay  |
| 18   | 0,9<br>67,3  |    |    | Bd de la<br>côte<br>d'Argent  |   |
| 19   | 1,0<br>68,3  |    |    | Av des<br>vagues  | BAC de la pointe grave                  |
| 20   | 0,5<br>68,8  |   |    | Av de<br>Pontaillac   |   |
| 21   | 0,5<br>69,3  |  |  | Rampe<br>Torchut  | Front de mer<br>Port de Plaisance       |
| 22   | 0,8<br>70,1  |  |  | D 25 E  | St GEORGE DE D.<br>MESCHERS             |
| 23   | 5,0<br>75,1  |  |  | D 25  | MESCHERS                                |
| 24   | 4,7<br>79,8  |  |  | D 145   | TALMONT<br>COZES                        |
|  80,8 ESSENCE STATION Super U dans centre Meschers (=> à 84 km) |              |   |   |   |   |
| 25   | 5,7<br>85,5  |  |  |  | <b>TALMONT</b><br><i>entrée parking</i> |
| ARRIVEE /FINISH  |              |   |   |   | NEXT ROAD BOOK                          |
| Talmont  |              |   |   |   | Open :                                  |
| 45.538054, -1.348895   |              |   |   |   | Close :                                 |