


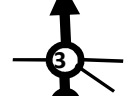

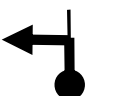



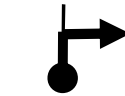





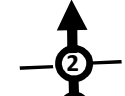

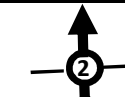

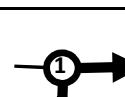

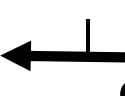

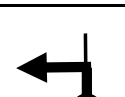

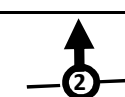

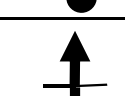



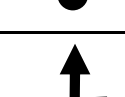





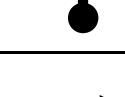

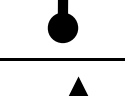



ETAPE	DEPART/START			
6-A	PERIGUEUX			
Km : 145,6 Temps: 3h00 Pause : 1/2h	Aire du manoire			
	GPS: 45.150333, 0.798835		21 et 22/09/2019	




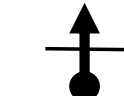

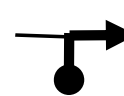



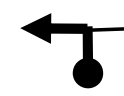

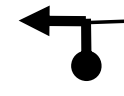


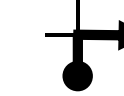

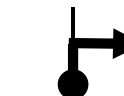

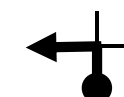

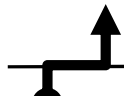

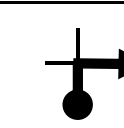




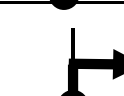

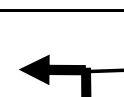

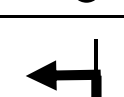

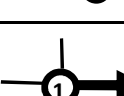

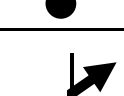


Départ : 00h30



Arrivée : 04h00

N°	KMP KMT		indication	voie	Direction
1	0				PERIGUEUX
	0				
2	0,5			C3	ST LAURENT / MANOIRE
	0,5				
3	0,7			C1	BASSILLAC
	1,2				
4	3,7				MERLHES PUYLORIOI
	4,9				
5	0,1				MEYCOURBY SINGLOU
	5				
6	1,9				
	6,9				
7	0,3				
	7,2				
8	0,3				
	7,5				
9	0,3				
	7,8				
10	0,4			D5	LIMOGES BASSILLAC
	8,2				
11	2,4			D5E	CHARRIERAS
	10,6				
12	1			D5E	<i>prendre le pont</i>
	11,6				
13	0,2				LES MARAVALS
	11,8				
14	1,3				LES GOURDOUX
	13,1				
15	1			Route des gourdoux	
	14,1				
16	2,4			C1	CORNILLES
	16,5				
17	1,9				
	18,4				
18	2			D 69	AGONAC
	20,4				
19	4,4			D 3	<i>Route de Périgueux</i>
	24,8				
20	11			D 3	LA CHAPELLE F CHAMPAGNAC de B
	35,7				

ETAPE	DEPART/START			
6-B	PERIGUEUX			
Km : 145,6 Temps: 3h00 Pause : 1/2h	Aire du manoire			
	GPS: 45.150333, 0.798835		21 et 22/09/2019	

N°	KMP KMT		indication	voie	Direction
21	7,7			D 3	NONTRON
	43,4				
22	5,6			D 3	NONTRON
	49				
23	8,1			D 707	LIMOGES THIVIERS NONTRON
	57,1				
24	1,4			D 3	NONTRON centre
	58,5				
25	1,8			D 3	PERIGUEUX BRANTOME
	60,3				
22	0,5			D 675	PERIGUEUX BRANTOME
	60,8				
	61,1		ESSENCE STATION TOTAL (=> à 44 Km)		
23	0,6			D 75	ANGOULEME JARVELHAC
	61,4				
24	21,0			D 16	MONTBRON
	82,4				
25	8,8				Centre ville rue semi pietonne
	91,2				
26	0,2			D 6	LA ROCHEFOUCAULT
	91,4				
27	12,8			D 941	CONFOLENS MANSLE
	104,2				
	105,3		ESSENCE STATION AVIA(=> à 40 Km)		
28	1,3			D 6	AGRIS MANSLE
	105,5				
29	15,2			D 6	MANSLE
	120,7				
30	8,2			D 739	MANSLE
	128,9				
31	0,2			D 40	TOUTES DIRECTIONS
	129,1				
32	1,1			N10	NIORT POITIERS RUFFEC
	130,2				
33	15,4				Aire de L'Eglantier
	145,6				
ARRIVEE / FINISH					NEXT ROAD BOOK
RUFFEC Aire de l'Eglantier					Open : 04h00
46.001629, 0.200795					Close : 06h00